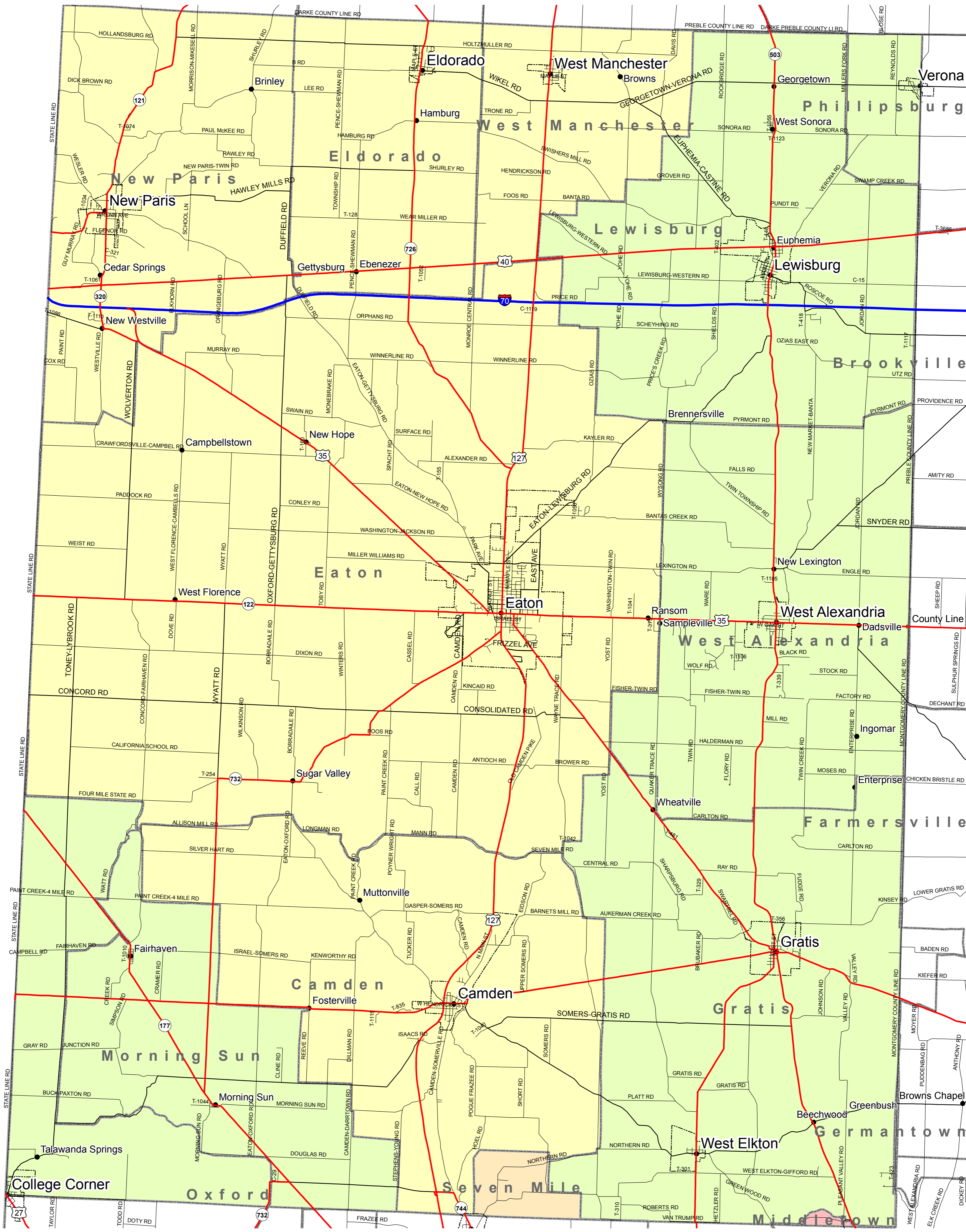













# PREBLE County Telephone Service Areas and Exchanges



- |   |                          |   |                            |
|---|--------------------------|---|----------------------------|
|  | <b>Interstate</b>        |  | <b>AT&amp;T Ohio</b>       |
|  | <b>Highway</b>           |  | <b>Cincinnati Bell</b>     |
|  | <b>Secondary Road</b>    |  | <b>UTO dba CenturyLink</b> |
|  | <b>Local Road</b>        |  | <b>Frontier North</b>      |
|  | <b>City Boundary</b>     |   |                            |
|  | <b>Exchange Boundary</b> |   |                            |
|  | <b>Places</b>            |   |                            |