












NEW LEXINGTON EXCHANGE OF AMERITECH OHIO



| | | | | | |
|---|------------------------|---|-----------------|---|---------------|
|  | Requesting exchange |  | Optional |  | Hospital |
|  | Non-optional flat rate |  | EAS requested |  | County seat |
|  | Measured rate EAS |  | County boundary |  | Public School |
|  | Discounted toll |  | LATA boundary | | |

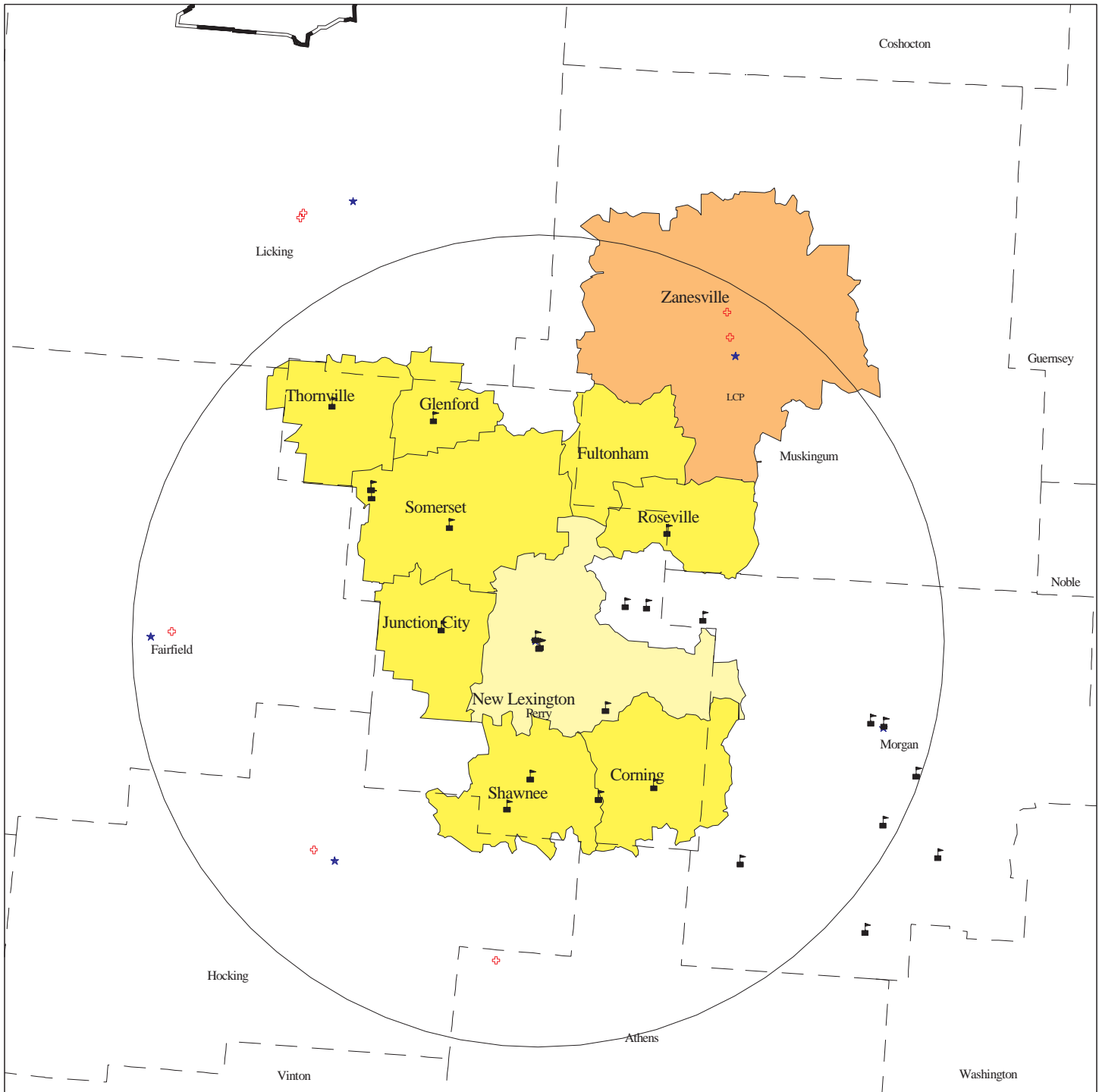
A description of optional and non-flat-rate service types, is given on page 1.

Circle is 22 miles from NEW LEXINGTON

Prepared by PUCO Computer Mapping Team
February 22, 1999

SCALE: 1:500,000

The Public Utilities Commission of Ohio is an
Equal Opportunity Employer and Service Provider



COPYRIGHT
1999
PUCO