












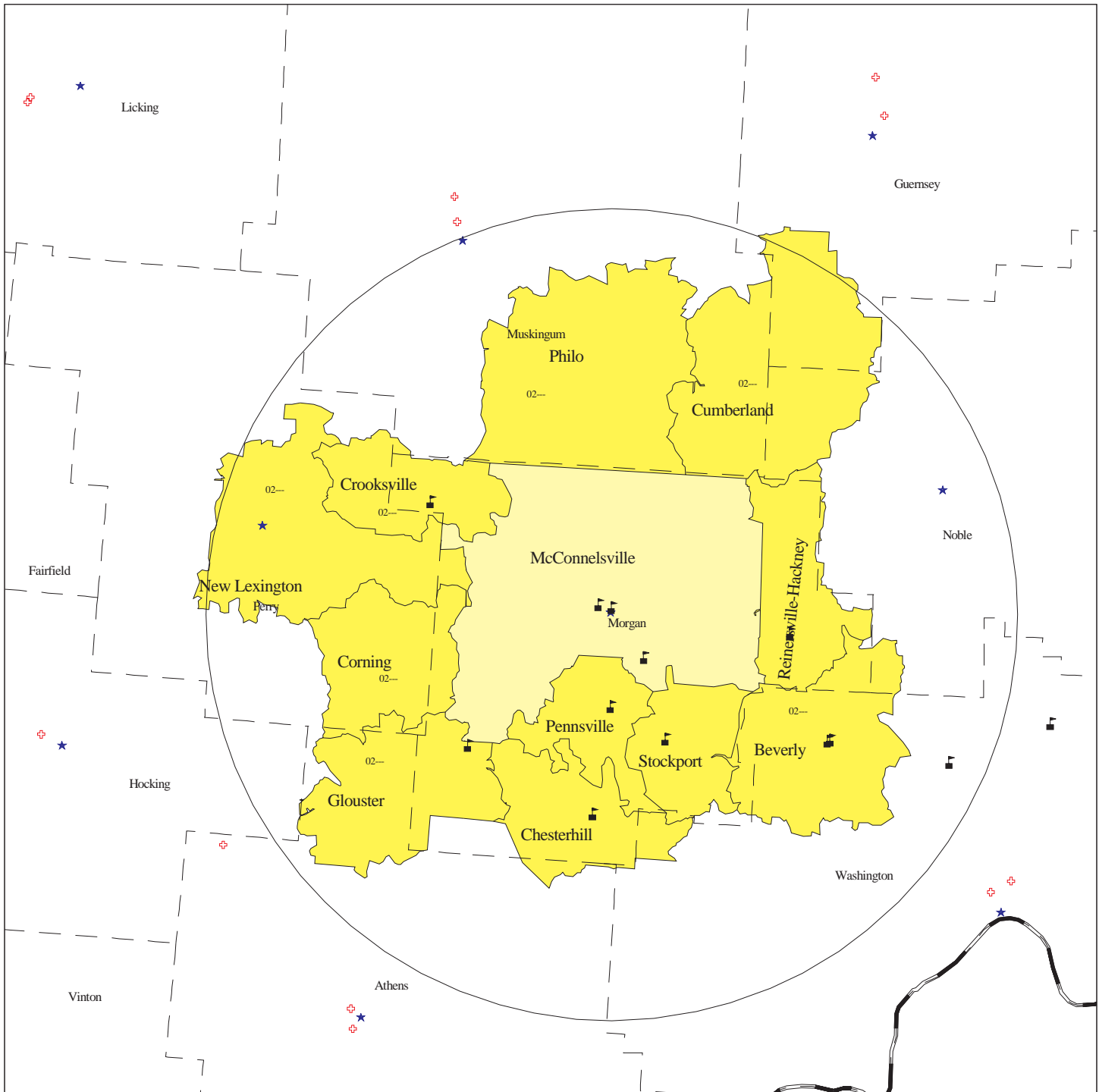
# MCCONNELSVILLE EXCHANGE OF UNITED TELEPHONE COMPANY



	Requesting exchange		Optional		Hospital
	Non-optional flat rate		EAS requested		County seat
	Measured rate EAS		County boundary		Public School
	Discounted toll		LATA boundary		

Circle is 22 miles from MCCONNELSVILLE

SCALE: 1:500,000



COPYRIGHT

November 12, 2002

PUCO