






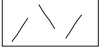





LOWER SALEM EXCHANGE OF GTE NORTH

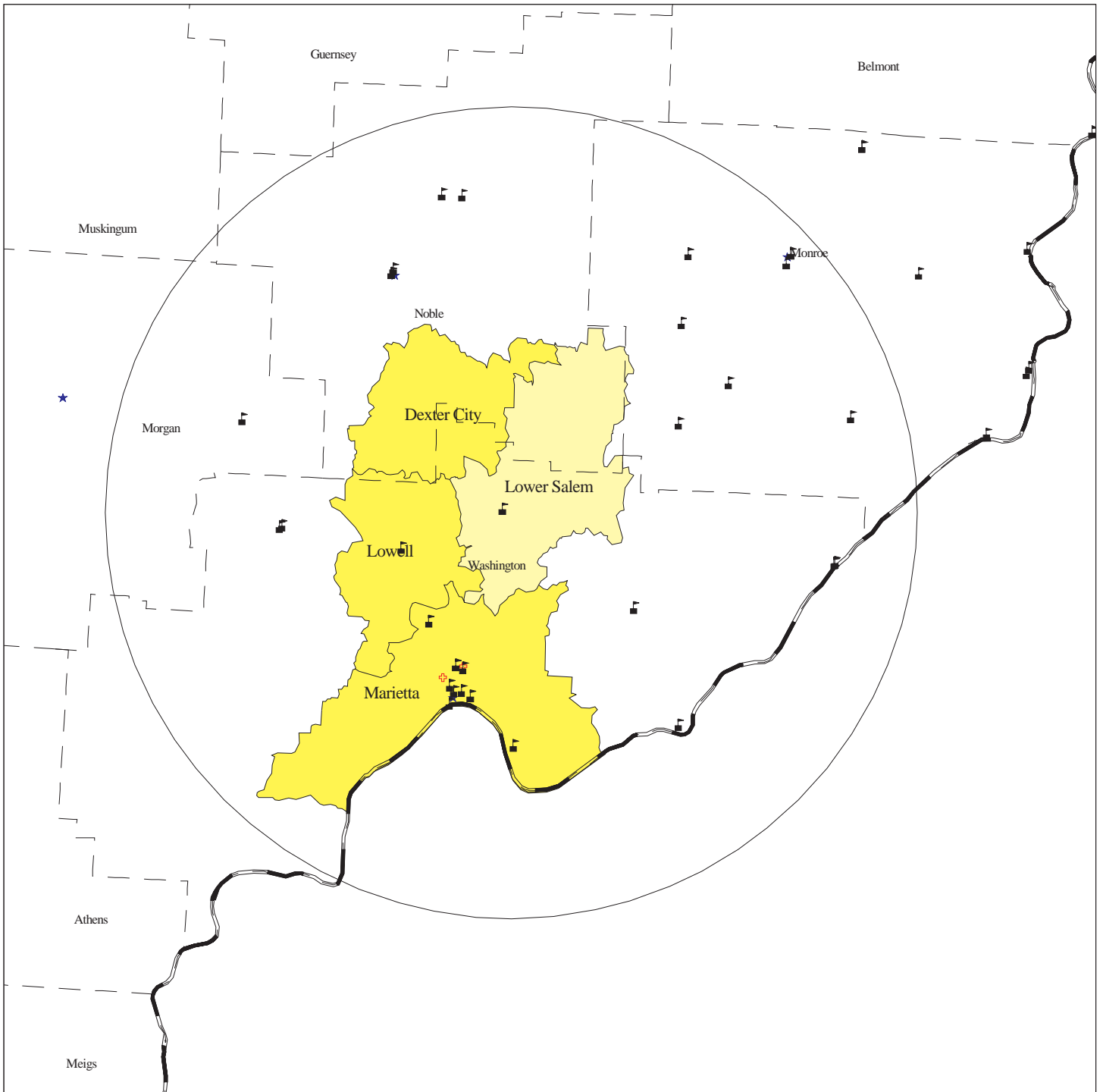
| | | | | | |
|---|------------------------|---|-----------------|---|---------------|
|  | Requesting exchange |  | Optional |  | Hospital |
|  | Non-optional flat rate |  | EAS requested |  | County seat |
|  | Measured rate EAS |  | County boundary |  | Public School |
|  | Discounted toll |  | LATA boundary | | |



LATA-WIDE OPTIONAL CALLING PLANS THAT ARE CURRENTLY AVAILABLE IN THIS EXCHANGE ARE NOT DISPLAYED BELOW

Circle is 22 miles from LOWER SALEM

SCALE: 1:500,000



COPYRIGHT
December 10, 2001
PUCO