












COOLVILLE EXCHANGE OF WESTERN RESERVE TELEPHONE COMPANY



	Requesting exchange		Optional		Hospital
	Non-optional flat rate		EAS requested		County seat
	Measured rate EAS		County boundary		Public School
	Discounted toll		LATA boundary		

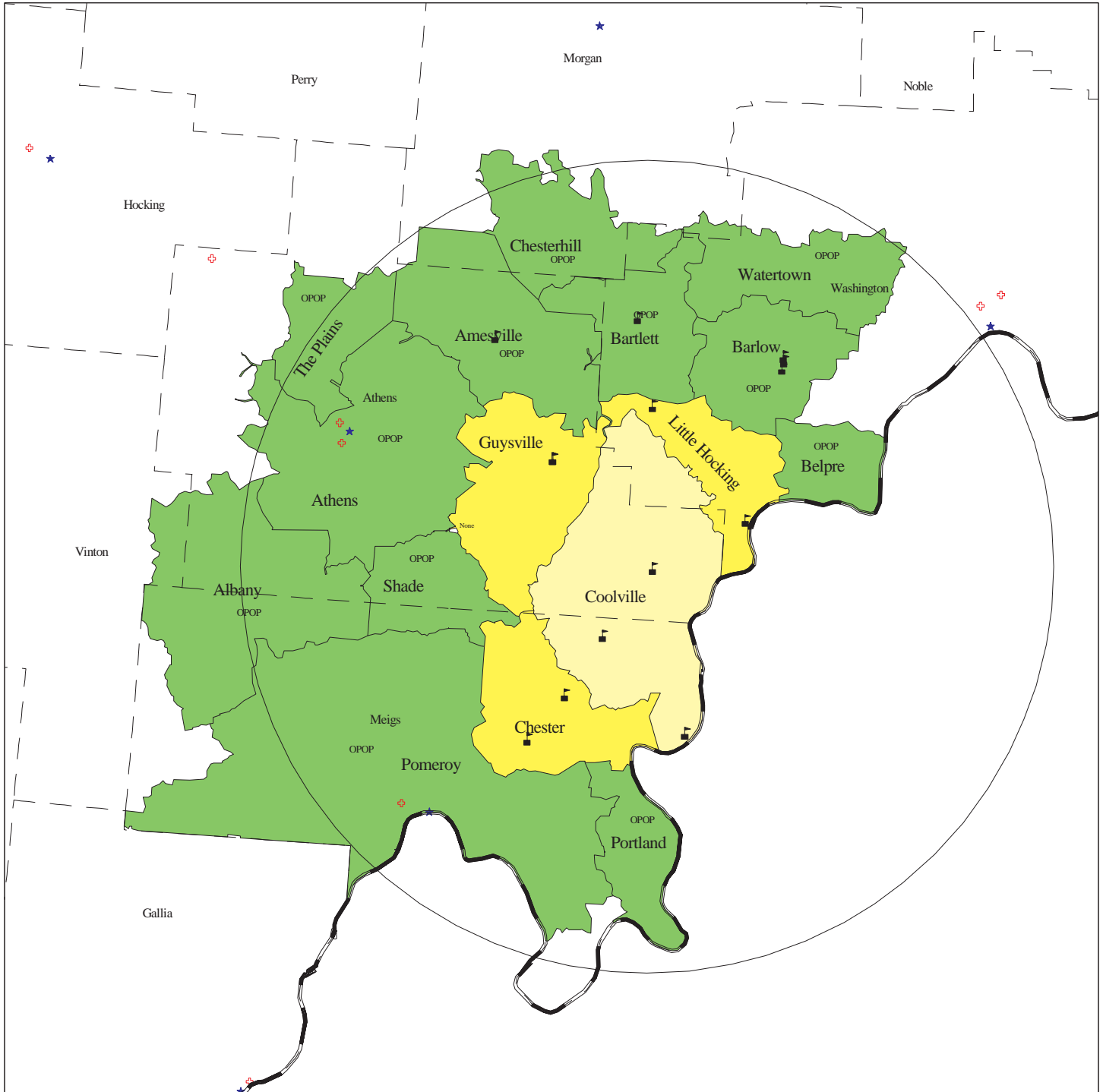
A description of optional and non-flat-rate service types, is given on page 1.

Circle is 22 miles from COOLVILLE

Prepared by PUCO Computer Mapping Team
February 22, 1999

SCALE: 1:500,000

The Public Utilities Commission of Ohio is an
Equal Opportunity Employer and Service Provider



COPYRIGHT
1999
PUCO