












# CHESTER EXCHANGE OF WESTERN RESERVE TELEPHONE COMPANY

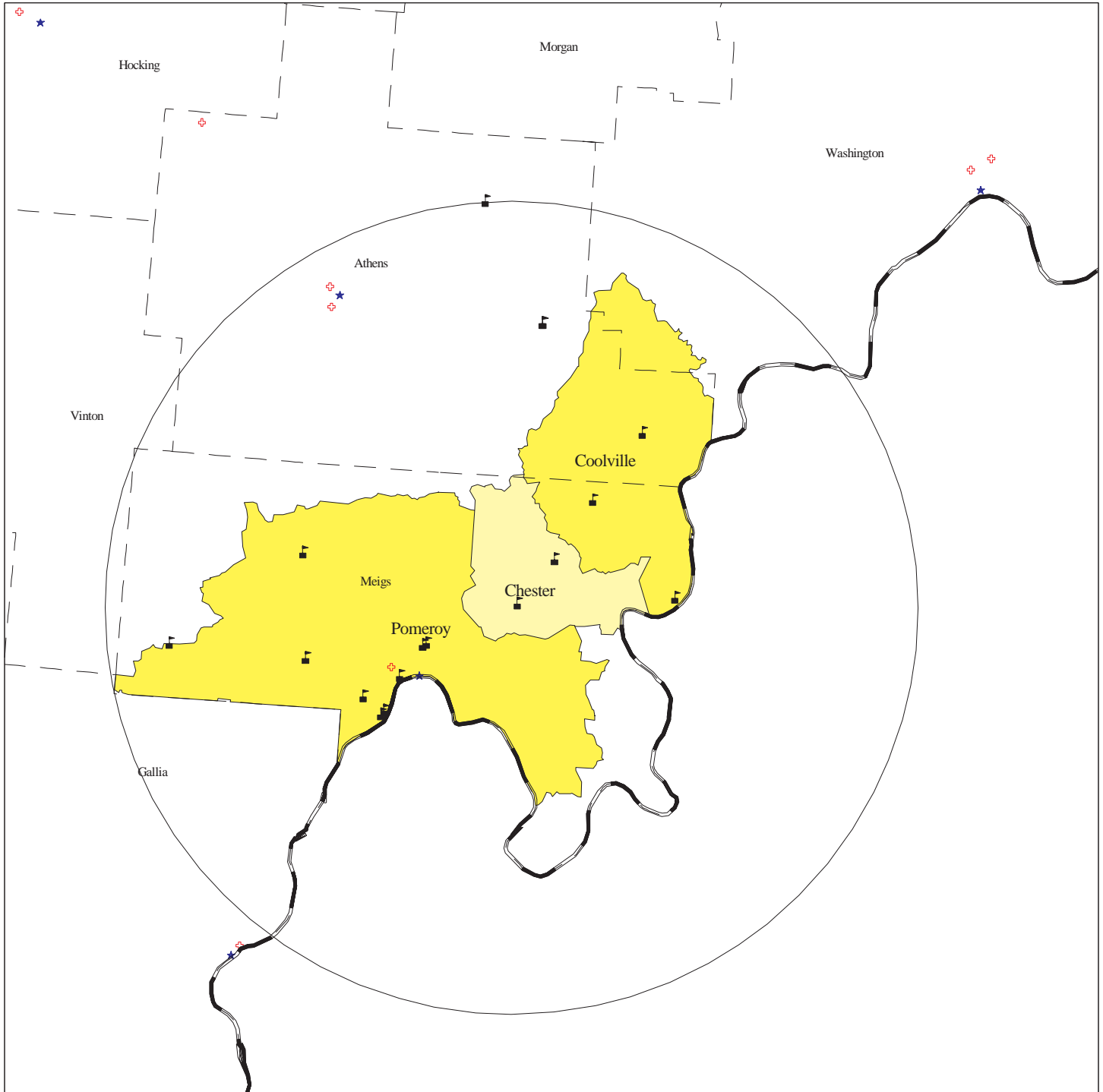


	Requesting exchange		Optional		Hospital
	Non-optional flat rate		EAS requested		County seat
	Measured rate EAS		County boundary		Public School
	Discounted toll		LATA boundary		

Prepared by PUCO Computer Mapping Team  
February 22, 1999

SCALE: 1:500,000

Circle is 22 miles from CHESTER  
The Public Utilities Commission of Ohio is an  
Equal Opportunity Employer and Service Provider



COPYRIGHT  
1999  
PUCO